

1:500 scale - Revised plan  
Parking restrictions - Rear Lane  
New Street - Paignton

Make existing single yellow lines  
double yellow lines.

Place new double yellow lines  
on both sides of lane  
by properties 1/3 New Street



COVERDALE ROAD

TOTNES ROAD

NEW STREET

1 to 25  
Jack Sears House

11 to 15

Radford House

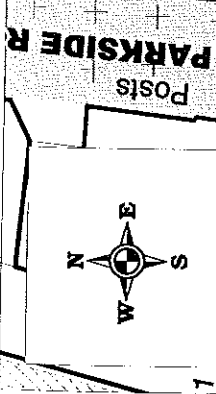
1 to 10

Old Town Hall

El Sub Sta

Unit 2  
Unit 3

Warehouse

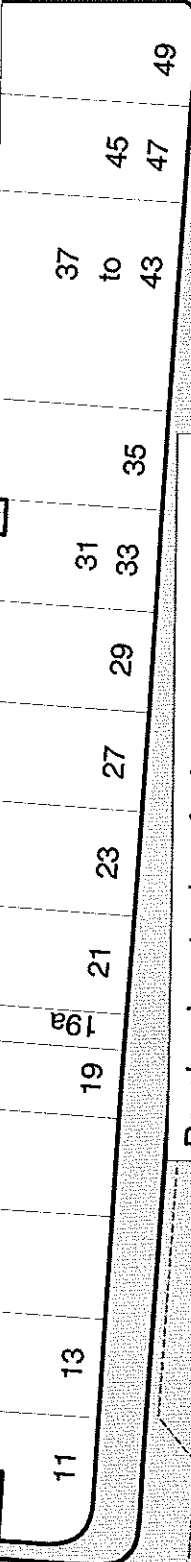


1  
3  
5  
7  
9

Posts

PARKSIDE R

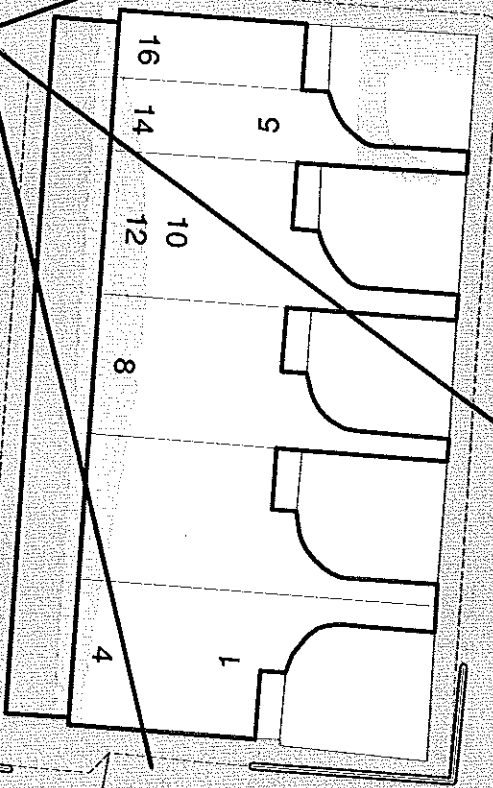
1:500 scale - Revised plan  
parking restrictions - Queen's Park Road  
Paignton





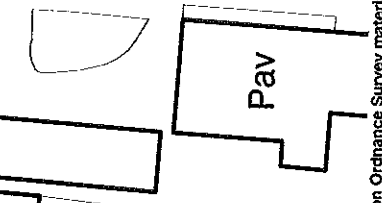

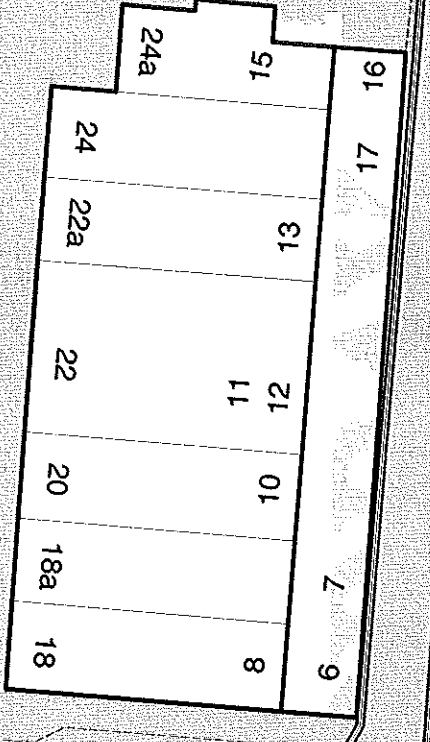
Revoke plans to place further waiting restriction,  
Motorcycle bays and metered bays within  
Queens Park Road.

3.7m

3.4m



QUEEN'S PARK ROAD



This map is based upon Ordnance Survey material with the permission of Ordnance Survey on behalf of the Controller of HMSO. Unauthorised reproduction infringes Crown copyright and may lead to prosecution or civil proceedings. Torbay Council. LA079782. 2011.



1:1500 scale - Revised plan  
Parking restrictions -  
Roundham Road - Paignton

Change existing seasonal waiting restrictions to no waiting at any time (up as far as 39 Roundham Road on the western side)

Cut back limited waiting by 1 space and extend double yellow lines by 5.5m.

Retain seasonal no waiting restrictions on western side of road from boundary of no.39 up to junction with Cleveland Road.